



ADVISED RECCE SCHEDULE - *REGULARITY65*

option 2

MORNING LOOP	START REGULARITY VILLAGE		9:15	
		0,2 km	0:02	6,00 km/h
	START RT ZONING (3/10/15)		9:17	
		5,468 km	0:09:22	35,00 km/h
	END RT ZONING		(09:26)	
		9,0 km	0:13	41,54 km/h
	START RT BEVEREN (1/4)		9:39	
		7,374 km	0:14:45	30,00 km/h
	END RT BEVEREN		(09:54)	
		8,8 km	0:14	37,71 km/h
START RT KOOLSKAMP (2/5)		10:08		
	12,248 km	0:24:30	30,00 km/h	
END RT KOOLSKAMP		(10:32)		
	19,9 km	0:23	51,91 km/h	
START RT RUMBEKE (9/14)		10:55		
	11,657 km	0:23:19	30,00 km/h	
END RT RUMBEKE		(11:18)		

COMPULSORY BREAK between 11H30-13H30

reason: children are moving from & to schools

Catering possibilities: City Centre Roeselare

distance from END RT Rumbleke to City Centre Roeselare

9,9 km (20 minutes)

distance from City Centre Roeselare to START RT Houthulst

17,6 km (30 minutes)

TOTAL BREAK 1h10

AFTERNOON LOOP	START RT HOUTHULST (6/11)		13:30	
		11,901 km	0:23:48	30,00 km/h
	END RT HOUTHULST		(13:53)	
		8,5 km	0:14	36,43 km/h
	START RT PASSENDALE (7/12)		14:07	
		11,657 km	0:23:19	30,00 km/h
	END RT PASSENDALE		(14:31)	
		8,4 km	0:14	36,00 km/h
START RT ZILVERBERG (8/13)		14:45		
	7,776 km	0:15:33	30,00 km/h	
END RT ZILVERBERG		(15:00)		

distance from END RT Zilverberg to Scrutineering

13,7 km (18 minutes)

distance from END RT Zilverberg to Regularity Village

19,2 km (21 minutes)

TOTALS		total distance	total time	
	MORNING LOOP	74,647 km	2:03	36,41 km/h
	<i>BREAK</i>	27,500 km	free	-
	AFTERNOON LOOP	48,234 km	1:30	32,16 km/h
	150,38 km	3:33	34,61 km/h	



GPS LIST

START RT BEVEREN (1/4)	N50°58'48" E03°07'51"
END RT BEVEREN	N50°59'08" E03°09'56"
START RT KOOLSKAMP (2/5)	N51°00'28" E03°13'36"
END RT KOOLSKAMP	N51°01'38" E03°12'57"
START RT ZONING (3/10/15)	N50°56'46" E03°09'08"
END RT ZONING	N50°56'34" E03°09'32"
START RT HOUTHULST (6/11)	N50°56'24" E02°54'40"
END RT HOUTHULST	N50°55'20" E02°53'47"
START RT PASSENDALE (7/12)	N50°53'35" E02°58'06"
END RT PASSENDALE	N50°54'42" E03°00'45"
START RT ZILVERBERG (8/13)	N50°58'42" E03°07'56"
END RT ZILVERBERG	N50°54'11" E03°05'44"
START RT RUMBEKE (9/14)	N50°55'12" E03°07'37"
END RT RUMBEKE	N50°52'49" E03°08'43"

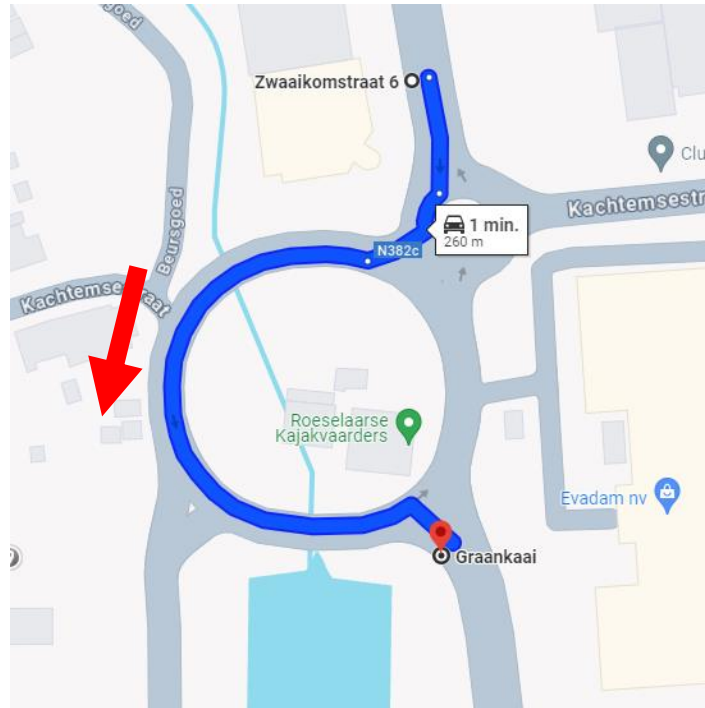


RECCE MAPS

ADVISED ROUTE

FROM REGULARITY VILLAGE

TO START RT ZONING

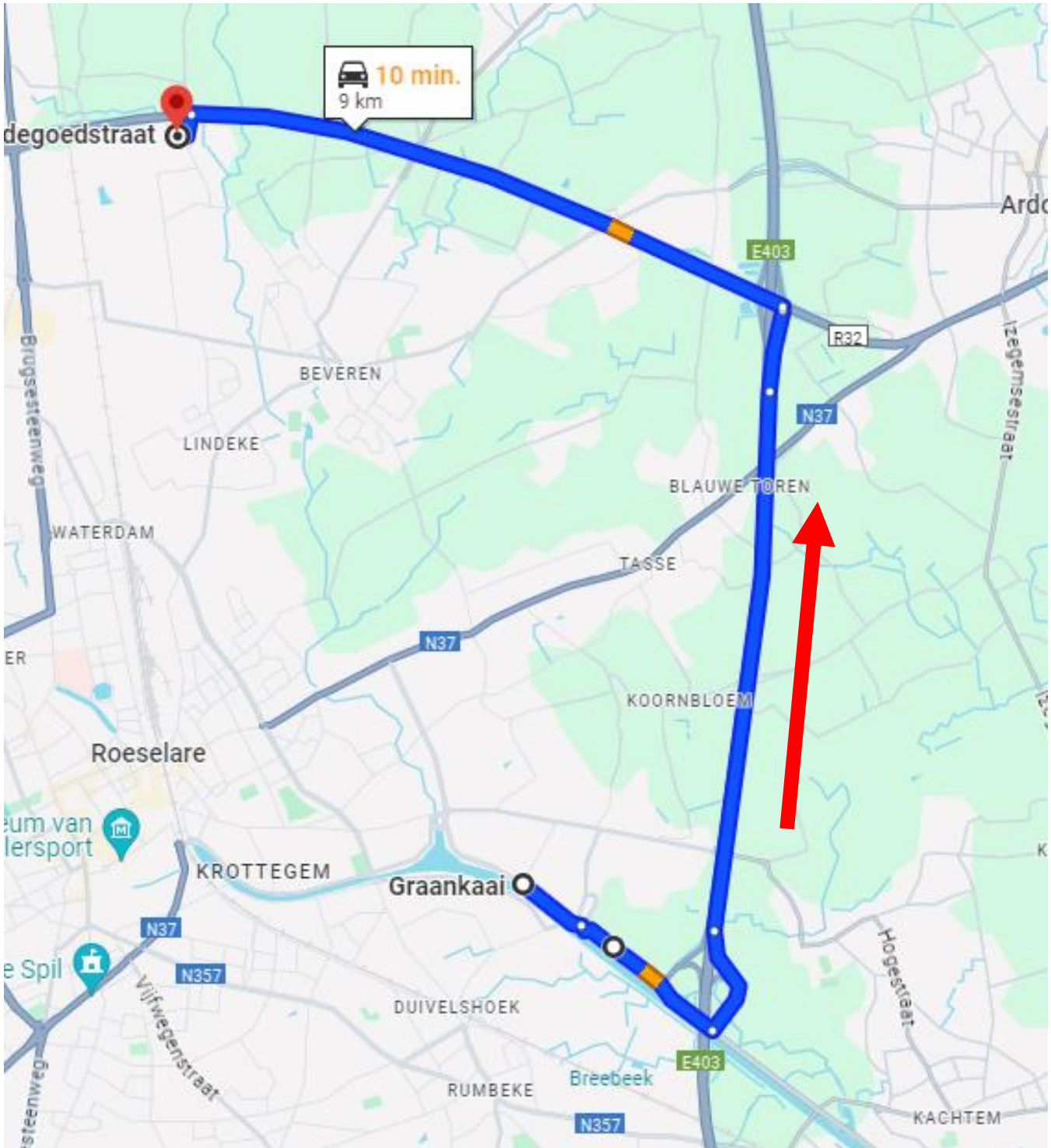




RECCE MAPS

ADVISED ROUTE

FROM END RT ZONING
TO START RT BEVEREN





FROM END RT BEVEREN

TO START RT KOOLSKAMP

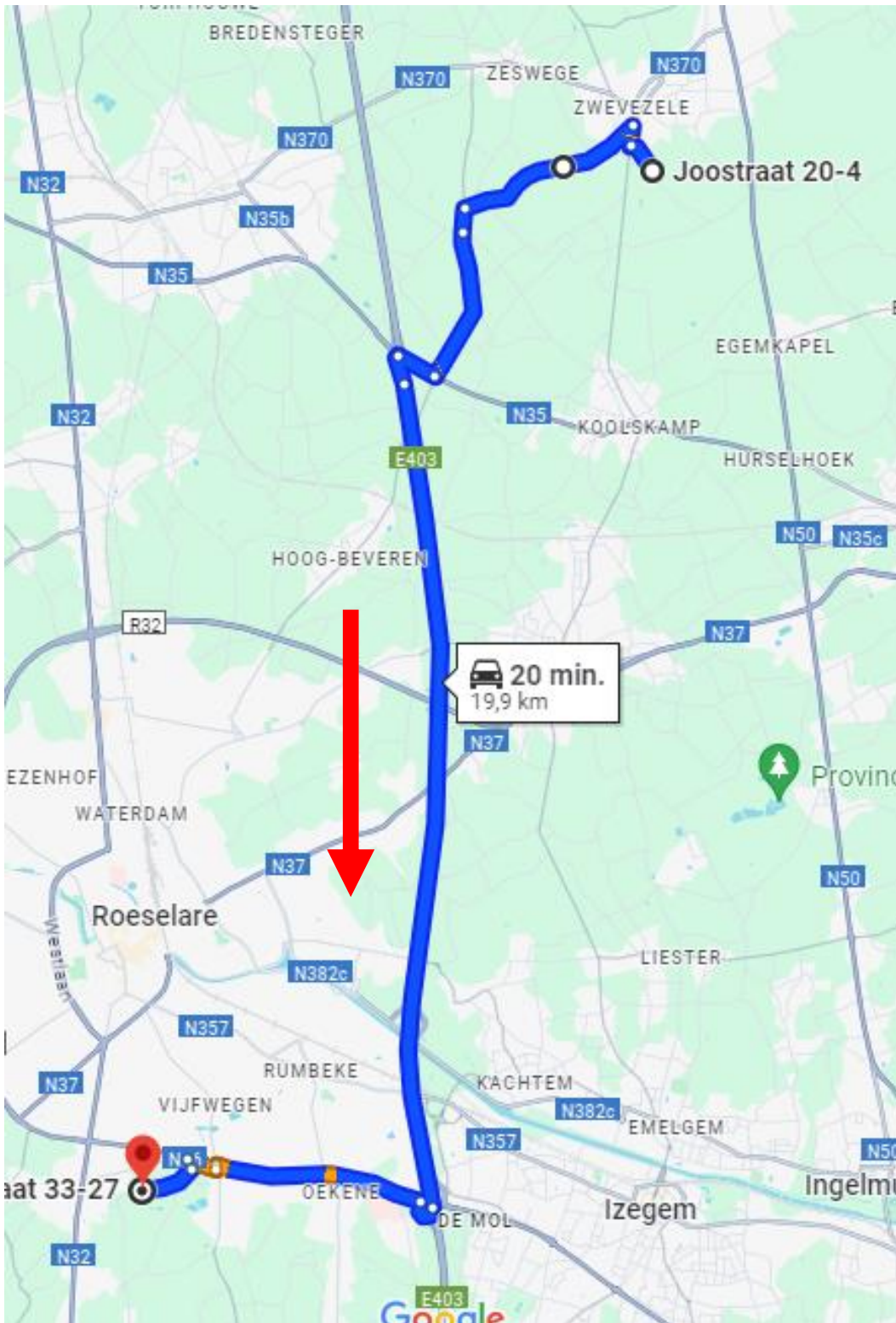




RECCE MAPS

ADVISED ROUTE

FROM END RT KOOLSKAMP
TO START RT RUMBEKE



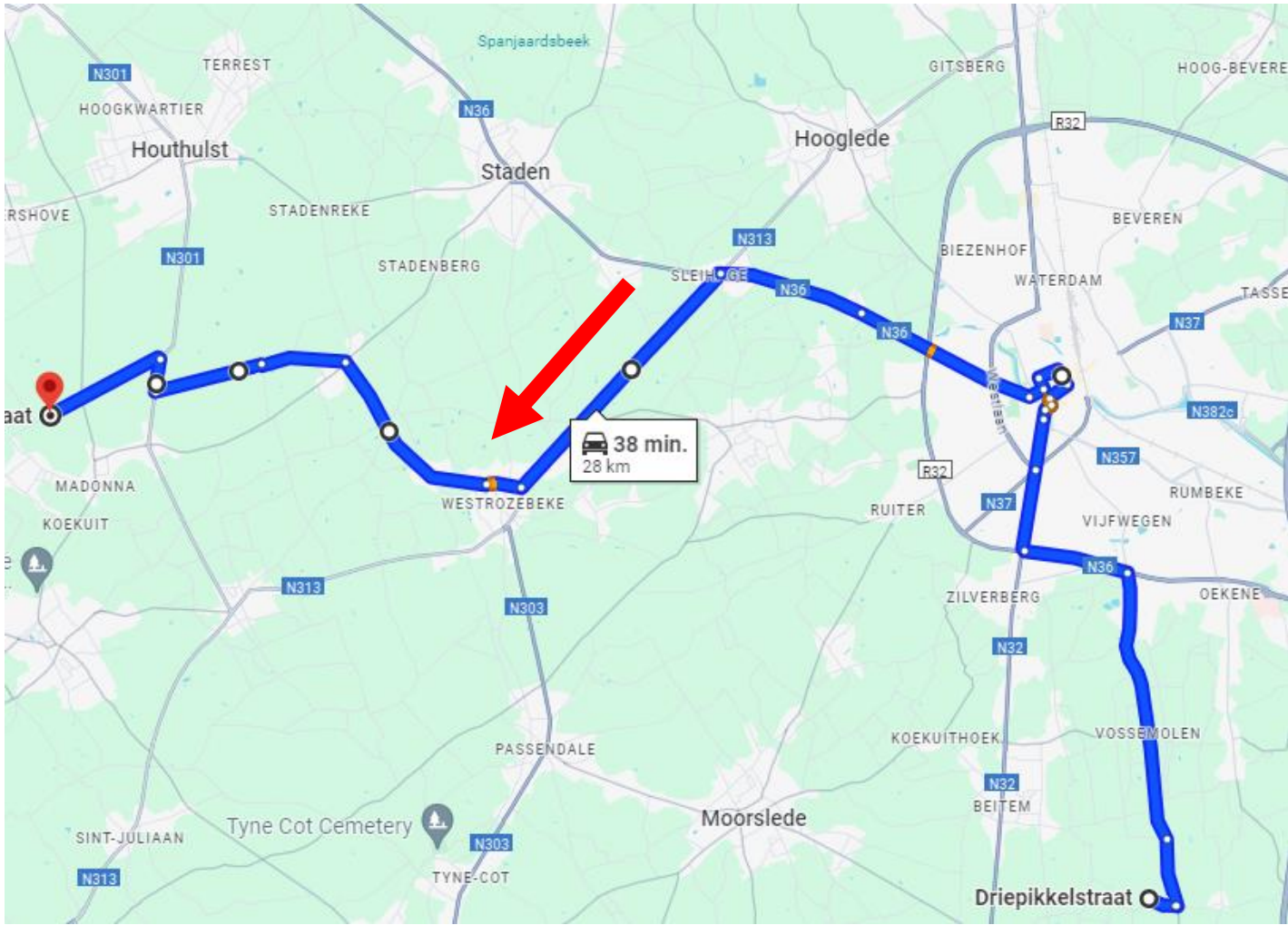


RECCE MAPS

ADVISED ROUTE

FROM END RT RUMBEKE

TO START RT HOUTHULST (via City Centre Roeselare)



FROM END RT HOUTHULST
TO START RT PASSENDALE





FROM END RT PASSENDALE

TO START RT ZILVERBERG

